KYUNG BOOK, SOUTH KOREA

TACAN RWY 28

POHANG (RKTH)

VORTAC NPH Chan 72X	APCH CRS 277°	Rwy ldg 15,000 TDZE 37 Arpt Elev 37

T

* When ALS inop, increase CAT AB to 1 1/4 mile. CAT CD vis to 1 5/8 mile.
** Circling not authorized N of RWY 10-28.

ALSF-1

† MISSED APPROACH: Climb to 6000 via heading 277° to NPH VORTAC 3 DME, then climbing turn right heading 010° to intercept NPH R-330 and track outbound to POSCO (NPH-R-330/11.0DME) and hold. Continue climb in hold to 6000.

ATIS	APP/DEP	TOWER	GND	BASE OPS
127.4	232.4	236.6 127.4	275.4	371.375

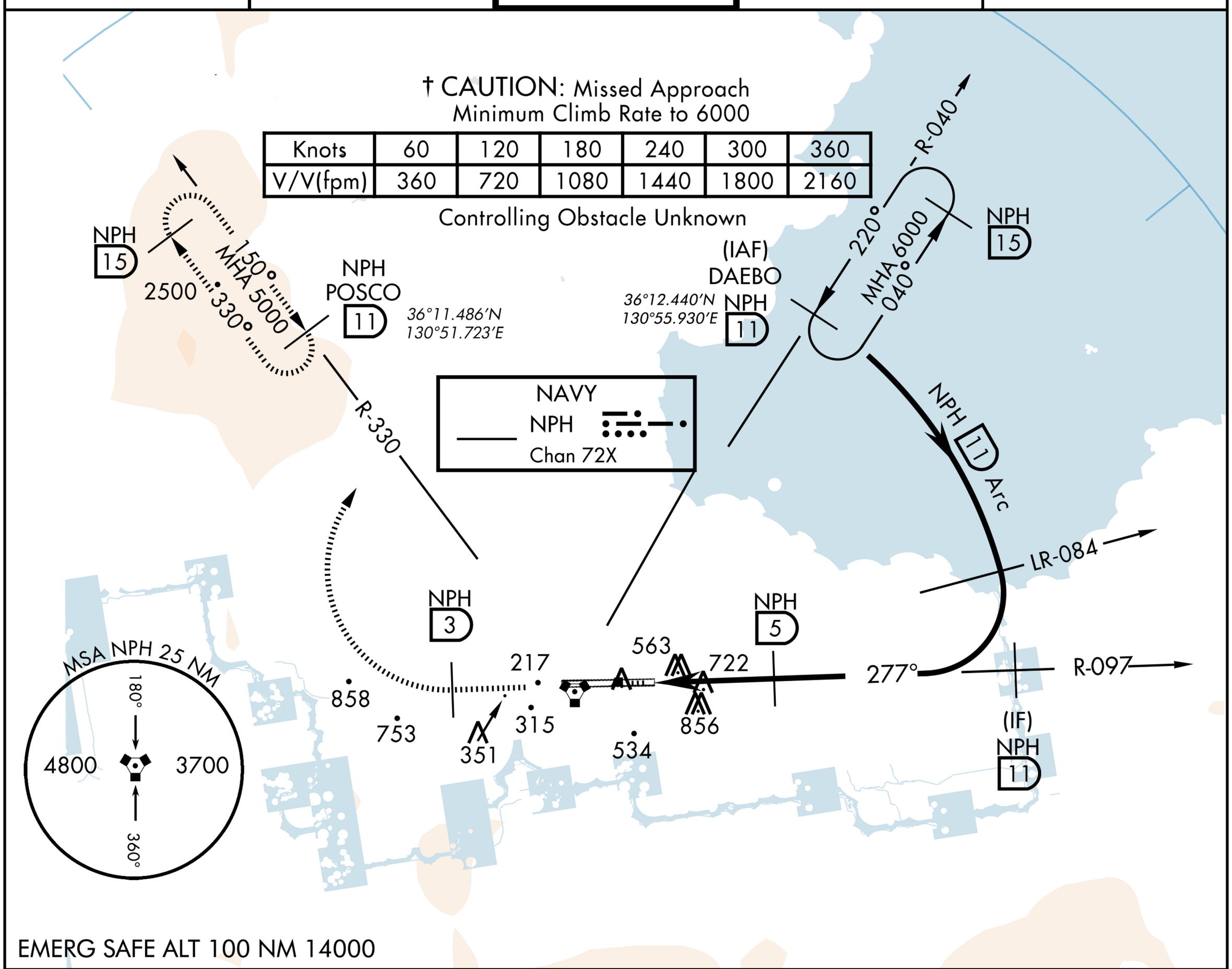

EMERG SAFE ALT 100 NM 14000

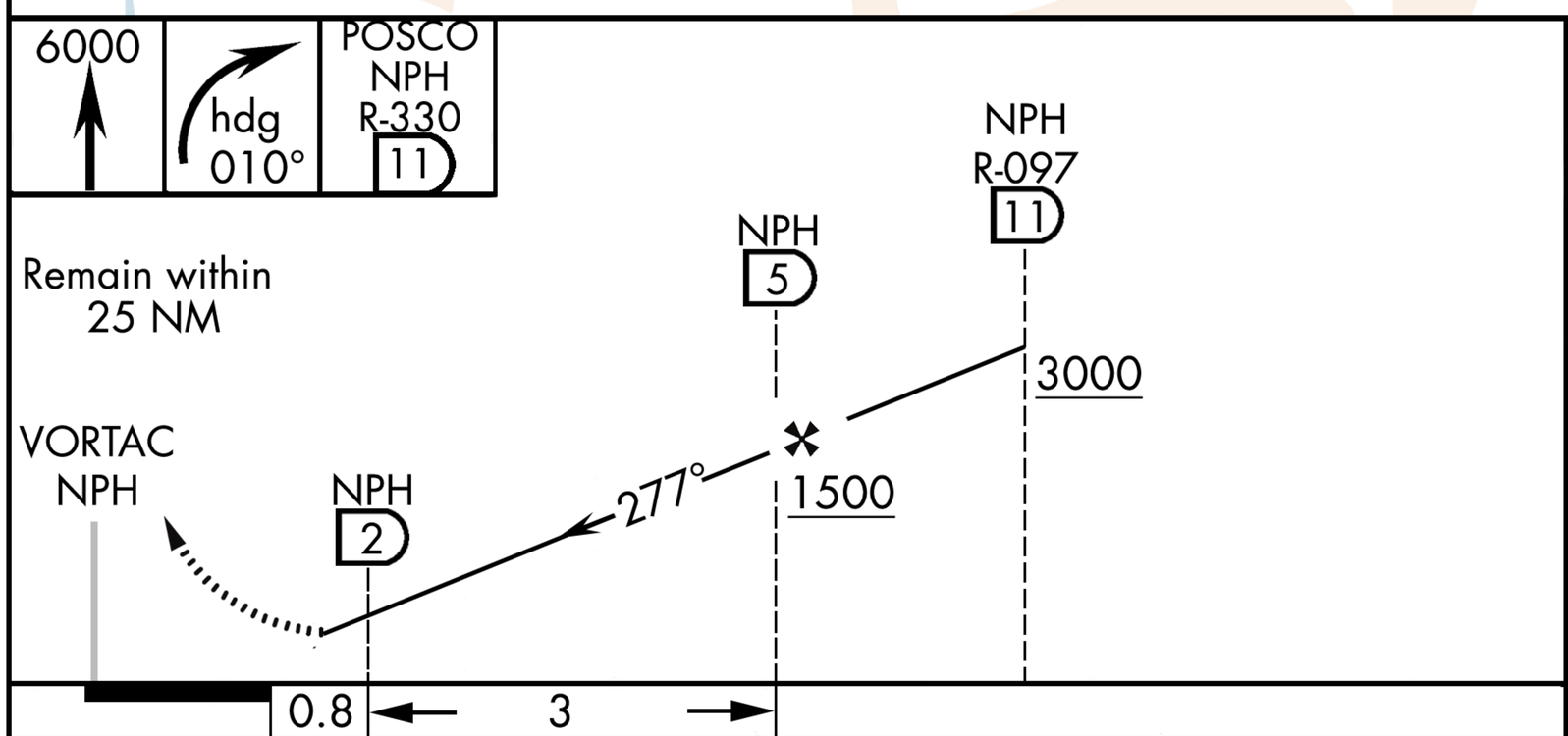

CATEGORY	C	D	E
S-28	1120'(1050'AGL) Vis: 200ft-800m	1120'(1050'AGL) Vis: 200ft-800m	1120'(1050'AGL) Vis: 200ft-800m
C CIRCLING **	1160'(1084'AGL) Vis: 200ft-1600m	1440'(1364'AGL) Vis: 200ft-1600m	1440'(1364'AGL) Vis: 200ft-1600m

ELEV 37 | TDZE 37

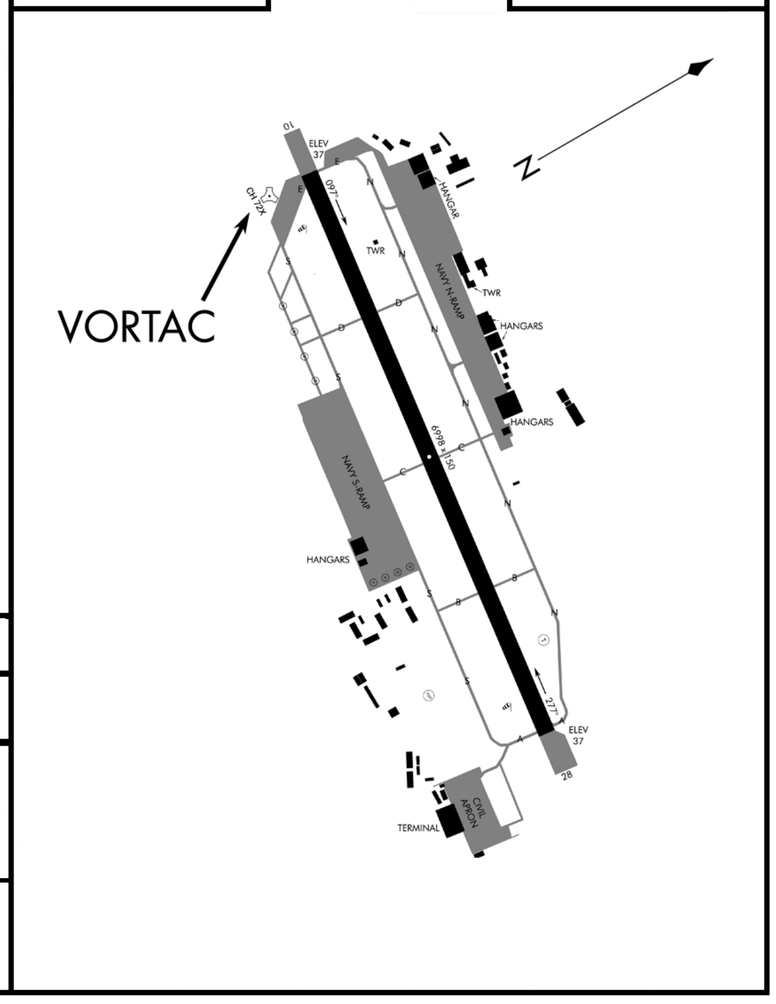

© BENCHMARK SIMS

KYUNG BOOK, SOUTH KOREA 36°02.779'N - 130°48.826'E POHANG (RKTH)

TACAN RWY 28

NOT FOR REAL NAVIGATION - FALCON 4 BMS ONLY

Updated: 01MAY23