MUAN, SOUTH KOREA

# ILS RWY 19

MUAN (RKJB)

| VOR/DME MUN | APCH CRS | Rwy ldg 15,000 |
|---|---|---|
| 108.9 | 189° | TDZE 44 |
| Chan 65X | | Arpt Elev 44 |

T

* Timing not authorized for defining MAPt.
** Circling not authorized.

ALSF-1

† MISSED APPROACH: Climb on R 187 MUN/DME 0.5, then turn right HDG 016° to intercept GOBUN at R-330 MUN/DME 12.. Hold as published and contact ATC for instructions.

| ATIS | APP/DEP | TOWER | GND | BASE OPS |
|---|---|---|---|---|
| 127.425 | 240.0 | 228.25 118.25 | 231.7 | XXX.XXX |

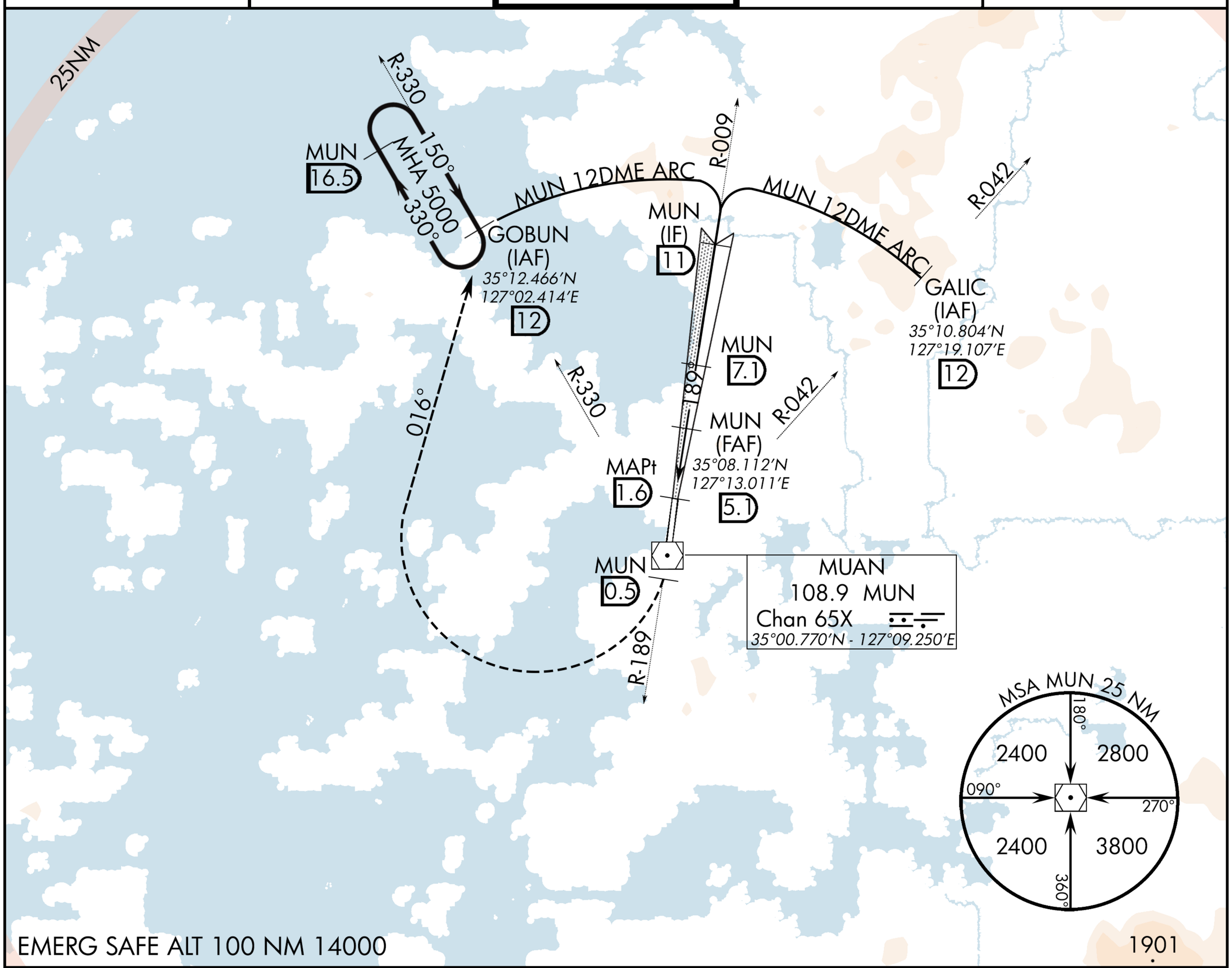


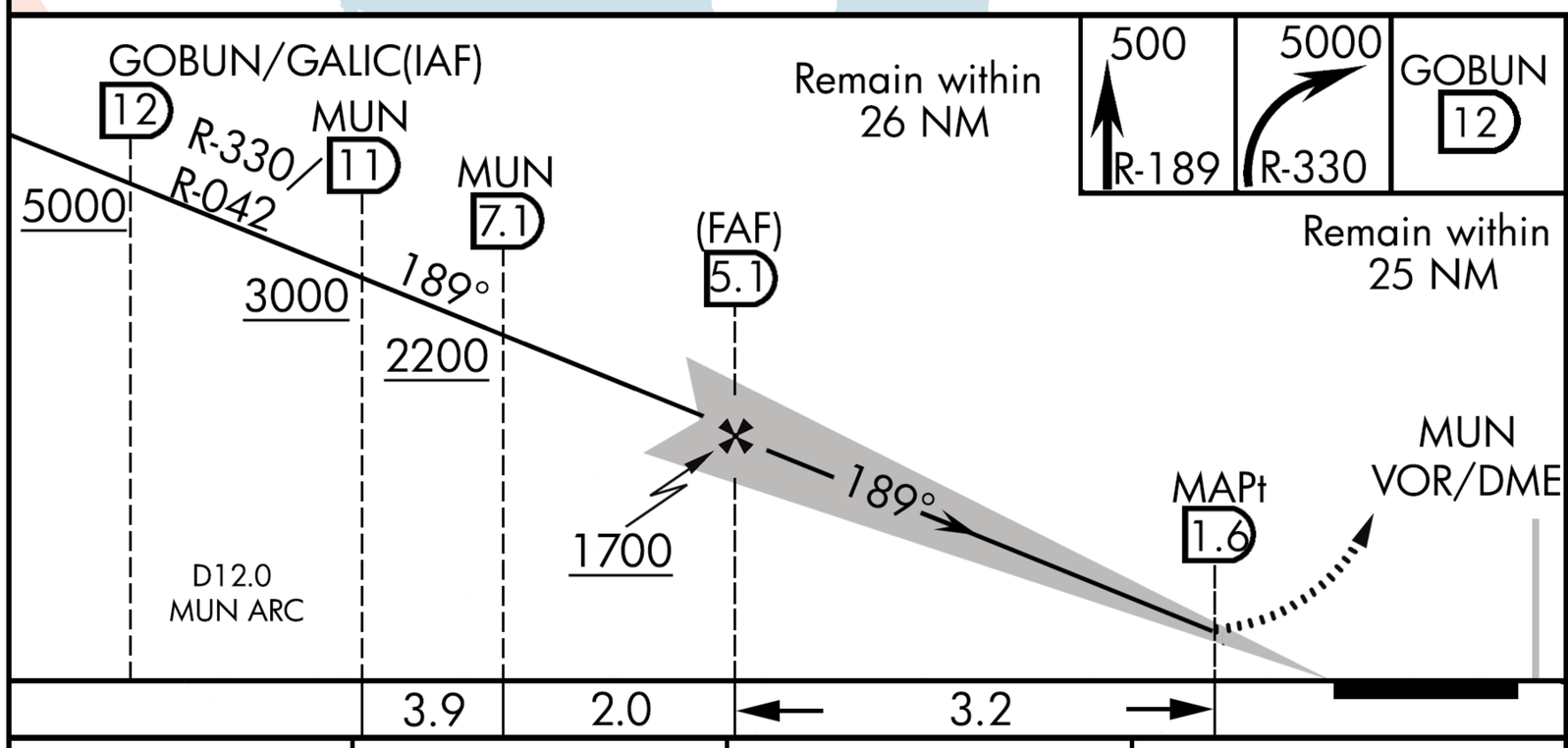


Remain within 26 NM

500 R-189

5000 R-330

GOBUN 12

Remain within 25 NM

| CATEGORY | C | D | E |
|---|---|---|---|
| S-ILS-19 | 244'(230'AGL) Vis: 200ft-800m | 244'(230'AGL) Vis: 200ft-800m | 244'(230'AGL) Vis: 200ft-800m |
| C CIRCLING ** | - | - | - |

ELEV 44

TDZE 44

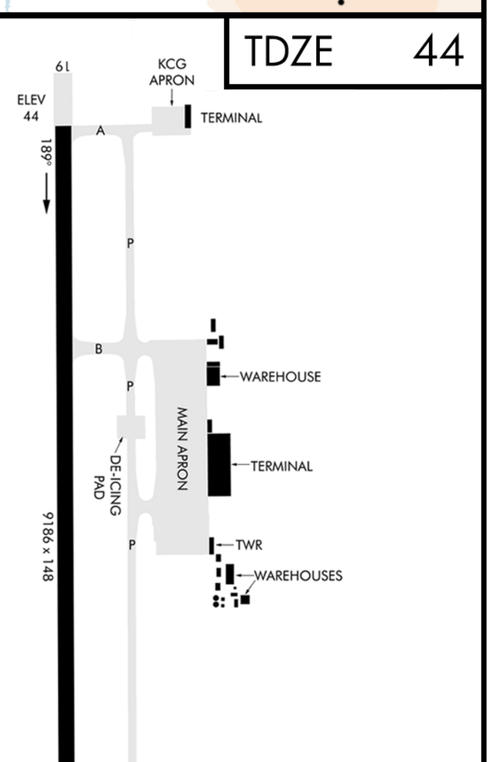


© BENCHMARK SIMS

MUAN, SOUTH KOREA 35°02.019'N - 127°09.083'E MUAN (RKJB)

ILS RWY 19

NOT FOR REAL NAVIGATION - FALCON 4 BMS ONLY

Updated: 26JUN22