


AIRPORT DIAGRAM

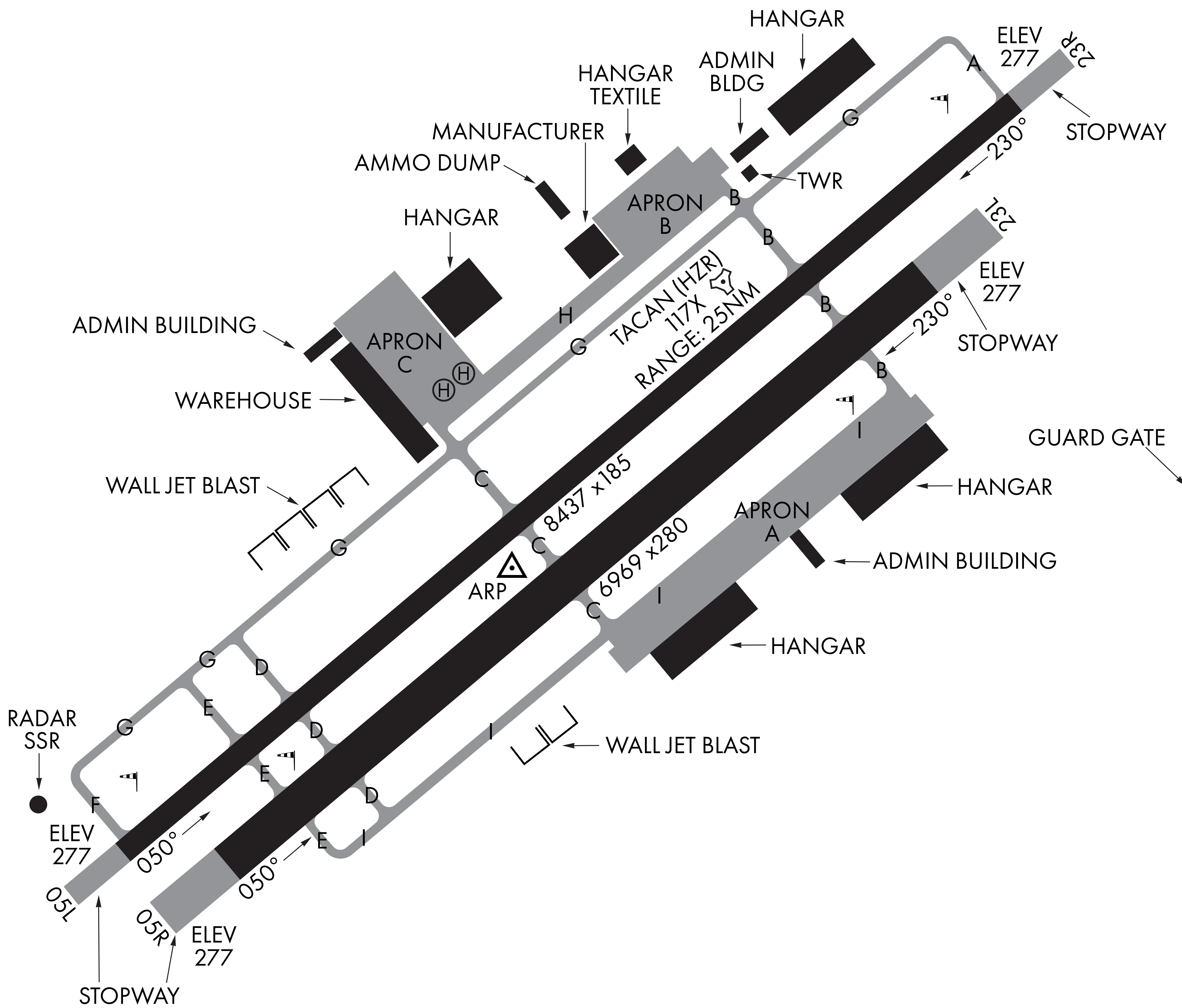

ATIS 128.275
 BASE OPS
 XXX.XXX
 GRD CON
 309.45
 HATZOR TOWER
 342.05 123.55
 APP/DEP CON
 397.875

TACAN: 117X ILS RWY 23R: 109.3 ARP: N 30,00.794 E 36,40.130

FIELD
 ELEV
 277



FEBRUARY 2022
 ANNUAL RATE OF CHANGE
 0.06°W



AIRPORT DIAGRAM

NOT FOR REAL NAVIGATION - FALCON 4 BMS ONLY

Updated: 18FEB22